










**LEGEND**

-  City Limits
-  Proposed UGA 2005
- FUTURE LAND USES**
-  Residential
-  Professional Office
-  Multi-Family
-  Mixed Use
-  Commercial
-  Industrial
-  P/SP

Prepared by the City of Tenino  
 Community Development Department  
 For use in the Gibbs & Olson  
 Environmental Report for Tenino  
 Wastewater Facilities Plan, Tenino, WA

SOURCE: CITY OF TENINO COMMUNITY DEVELOPMENT - 11/7/05

**CITY OF TENINO  
 GENERAL SEWER PLAN  
 LAND USE MAP  
 FIGURE 4**